

SCOTTISHPOWER
RENEWABLES

East Anglia ONE North and East Anglia TWO Offshore Windfarms

LVIA GIS Addendum

Appendix 12 Viewpoint 4: Figure 29.16
AIS Update: Grove Road, near Church
Road (Friston)

Applicants: East Anglia ONE North Limited and East Anglia TWO Limited

Document Reference: ExA.AS-4.D11.V1_12

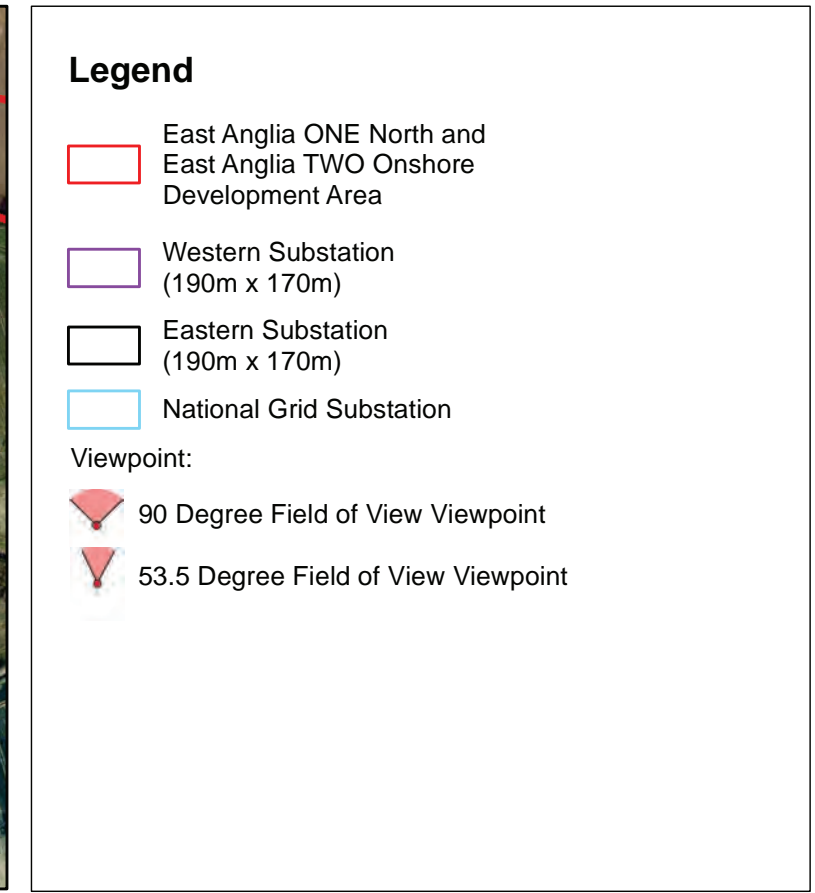
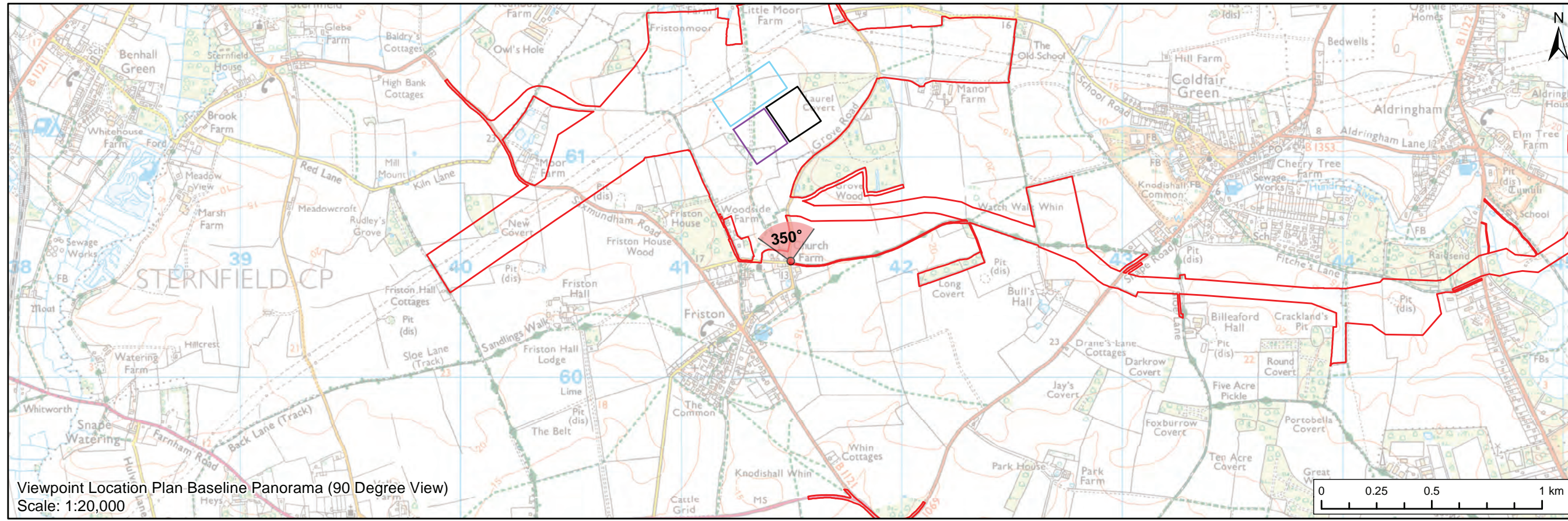
SPR Reference: EA1N_EA2-DWF-ENV-REP-IBR-001074_12

Date: 7th June 2021

Revision: Version 1

Author: Royal HaskoningDHV

Applicable to East Anglia ONE North and East Anglia TWO



	Prepared: LA	Scale @ A3	East Anglia ONE North and East Anglia TWO Viewpoint 4: Friston, Grove Road	(Figure 29.16-Update)	
	Checked: SM	Date: 13/01/2021		Rev: 1	Date: 13/01/21
Approved: LT	By: LA	Comment: First Issue (OPEN)	Figure: 29.16a		



Baseline Photograph (53.5 Degree Field of View)

View flat at a comfortable arm's length

OS reference: 641496 E 260529 N	Horizontal field of view: 53.5° (planar projection)	Camera: Canon EOS 5D Mark II	<small>Contains Ordnance Survey digital data © Crown copyright. All rights reserved 2020 Licence number 0100031673</small>
Eye level: 15 m AOD	Principal viewing distance: 812.5 mm	Lens: 50mm (Canon EF 50mm f/1.4)	
Direction of view: 350°	Paper size: 841 x 297 mm (half A1)	Camera height: 1.5 m AGL	Figure: 29.16a
	Correct printed image size: 820 x 260 mm	Date and time: 22/02/2020, 12:06:34	Viewpoint 4: Friston, Grove Road



Visual representation of 1st year of operational phase
 Photomontage of the proposed western substation and National Grid AIS substation

View flat at a comfortable arm's length

OS reference:	641496 E 260529 N	Horizontal field of view:	53.5° (planar projection)	Camera:	Canon EOS 5D Mark II
Eye level:	15 m AOD	Principal viewing distance:	812.5 mm	Lens:	50mm (Canon EF 50mm f/1.4)
Direction of view:	350°	Paper size:	841 x 297 mm (half A1)	Camera height:	1.5 m AGL
		Correct printed image size:	820 x 260 mm	Date and time:	22/02/2020, 12:06:34

Contains Ordnance Survey digital data © Crown copyright, All rights reserved 2020 Licence number 0100031673

Figure: 29.16b
Viewpoint 4: Friston, Grove Road



Visual representation of 15th year of operational phase
 Photomontage of the proposed western substation and National Grid AIS substation

View flat at a comfortable arm's length

OS reference:	641496 E 260529 N	Horizontal field of view:	53.5° (planar projection)	Camera:	Canon EOS 5D Mark II
Eye level:	15 m AOD	Principal viewing distance:	812.5 mm	Lens:	50mm (Canon EF 50mm f/1.4)
Direction of view:	350°	Paper size:	841 x 297 mm (half A1)	Camera height:	1.5 m AGL
		Correct printed image size:	820 x 260 mm	Date and time:	22/02/2020, 12:06:34

Contains Ordnance Survey digital data © Crown copyright, All rights reserved 2020 Licence number 0100031673

Figure: 29.16c
Viewpoint 4: Friston, Grove Road



Visual representation of 1st year of operational phase
 Photomontage of the proposed eastern substation and National Grid AIS substation

View flat at a comfortable arm's length

OS reference:	641496 E 260529 N	Horizontal field of view:	53.5° (planar projection)	Camera:	Canon EOS 5D Mark II
Eye level:	15 m AOD	Principal viewing distance:	812.5 mm	Lens:	50mm (Canon EF 50mm f/1.4)
Direction of view:	350°	Paper size:	841 x 297 mm (half A1)	Camera height:	1.5 m AGL
		Correct printed image size:	820 x 260 mm	Date and time:	22/02/2020, 12:06:34

Contains Ordnance Survey digital data © Crown copyright, All rights reserved 2020 Licence number 0100031673

Figure: 29.16b
Viewpoint 4: Friston, Grove Road




Visual representation of 15th year of operational phase
 Photomontage of the proposed eastern substation and National Grid AIS substation

View flat at a comfortable arm's length

OS reference:	641496 E 260529 N	Horizontal field of view:	53.5° (planar projection)	Camera:	Canon EOS 5D Mark II
Eye level:	15 m AOD	Principal viewing distance:	812.5 mm	Lens:	50mm (Canon EF 50mm f/1.4)
Direction of view:	350°	Paper size:	841 x 297 mm (half A1)	Camera height:	1.5 m AGL
		Correct printed image size:	820 x 260 mm	Date and time:	22/02/2020, 12:06:34

Contains Ordnance Survey digital data © Crown copyright, All rights reserved 2020 Licence number 0100031673

Figure: 29.16c
Viewpoint 4: Friston, Grove Road




Visual representation of 1st year of operational phase
 Photomontage of the proposed western substation, eastern substation and National Grid AIS substation

View flat at a comfortable arm's length

OS reference:	641496 E 260529 N	Horizontal field of view:	53.5° (planar projection)	Camera:	Canon EOS 5D Mark II
Eye level:	15 m AOD	Principal viewing distance:	812.5 mm	Lens:	50mm (Canon EF 50mm f/1.4)
Direction of view:	350°	Paper size:	841 x 297 mm (half A1)	Camera height:	1.5 m AGL
		Correct printed image size:	820 x 260 mm	Date and time:	22/02/2020, 12:06:34

Contains Ordnance Survey digital data © Crown copyright, All rights reserved 2020 Licence number 0100031673

Figure: 29.16d
Viewpoint 4: Friston, Grove Road



Visual representation of 15th year of operational phase
 Photomontage of the proposed western substation, eastern substation and National Grid AIS substation

View flat at a comfortable arm's length

OS reference:	641496 E 260529 N	Horizontal field of view:	53.5° (planar projection)	Camera:	Canon EOS 5D Mark II
Eye level:	15 m AOD	Principal viewing distance:	812.5 mm	Lens:	50mm (Canon EF 50mm f/1.4)
Direction of view:	350°	Paper size:	841 x 297 mm (half A1)	Camera height:	1.5 m AGL
		Correct printed image size:	820 x 260 mm	Date and time:	22/02/2020, 12:06:34

Contains Ordnance Survey digital data © Crown copyright, All rights reserved 2020 Licence number 0100031673

Figure: 29.16e
Viewpoint 4: Friston, Grove Road